




ICT Enabled Rooms





Building No. 1

Room No. 3



Vasai-Virar, Maharashtra, India

Government College, Koliwada, Vasai West, Vasai-Virar,
Maharashtra 401201, India

Lat 19.342671°

Long 72.808373°


16/03/22 07:35 AM

GPS Map Camera

Room No. 06



Vasai-Virar, Maharashtra, India
Government College, Koliwada, Vasai West, Vasai-Virar, Maharashtra
401201, India
Lat 19.342627°
Long 72.808219°
17/03/22 10:42 AM



Room No. 07



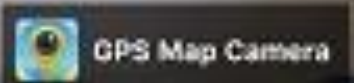
Vasai-Virar, Maharashtra, India

Government College, Koliwada, Vasai West, Vasai-Virar, Maharashtra
401201, India

Lat 19.342742°

Long 72.808221°

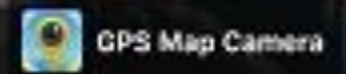
17/03/22 11:04 AM



Room No. 13



Vasai-Virar, Maharashtra, India
Government College, Koliwada, Vasai West, Vasai-Virar, Maharashtra
401201, India
Lat 19.342665°
Long 72.808013°
17/03/22 10:38 AM



Room No 14



GPS Map Camera



Vasai-Virar, Maharashtra, India

Government College, Koliwada, Vasai West, Vasai-Virar, Maharashtra
401201, India


Lat 19.342655°

Long 72.808016°

17/03/22 10:36 AM

Room No 15



 GPS Map Camera



Vasai-Virar, Maharashtra, India

Government College, Koliwada, Vasai West, Vasai-Virar, Maharashtra
401201, India

Lat 19.342654°

Long 72.808391°

16/03/22 07:44 AM

Room No 16



 GPS Map Camera

Vasai-Virar, Maharashtra, India
Government College, Koliwada, Vasai West, Vasai-Virar, Maharashtra
401201, India
Lat 19.342658°
Long 72.808276°
17/03/22 10:31 AM

Room No.17



GPS Map Camera



Vasai-Virar, Maharashtra, India

Government College, Koliwada, Vasai West, Vasai-Virar, Maharashtra
401201, India

Lat 19.342656°

Long 72.808273°

17/03/22 10:29 AM

Room No. 22




Vasai-Virar, Maharashtra, India

Government College, Koliwada, Vasai West, Vasai-Virar, Maharashtra
401201, India

Lat 19.34275°


Long 72.808164°

17/03/22 11:09 AM



Room No. 23



 GPS Map Camera



Vasai-Virar, Maharashtra, India

Government College, Koliwada, Vasai West, Vasai-Virar, Maharashtra
401201, India


Lat 19.342692°

Long 72.808024°

17/03/22 11:13 AM

Room No. 24



 GPS Map Camera



Vasai-Virar, Maharashtra, India

Government College, Koliwada, Vasai West, Vasai-Virar, Maharashtra
401201, India

Lat 19.342674°


Long 72.808238°

16/03/22 07:50 AM

Room No.25




Vasai-Virar, Maharashtra, India
Government College, Koliwada, Vasai West, Vasai-Virar, Maharashtra
401201, India
Lat 19.342635°
Long 72.808128°
17/03/22 11:22 AM



Room No,26



 GPS Map Camera



Vasai-Virar, Maharashtra, India

St.Gonsalo Garcia College of Arts and Commerce, Vasai

West, Mulgaon, Maharashtra 401207, India


Lat 19.348677°


Long 72.807565°

21/09/22 08:37 AM GMT +05:30

Room No.27



 GPS Map Camera



Vasai-Virar, Maharashtra, India

St.Gonsalo Garcia College of Arts and Commerce, Vasai

West, Mulgaon, Maharashtra 401207, India

Lat 19.348677°

Long 72.807565°

21/09/22 09:15 AM GMT +05:30




Marketing Ethics

> Deals – Moral principles guide the operation and regulations of business marketing



> Ethical Values -
Honesty, Fairness, Respect, Openness, Reason


 GPS Map Camera

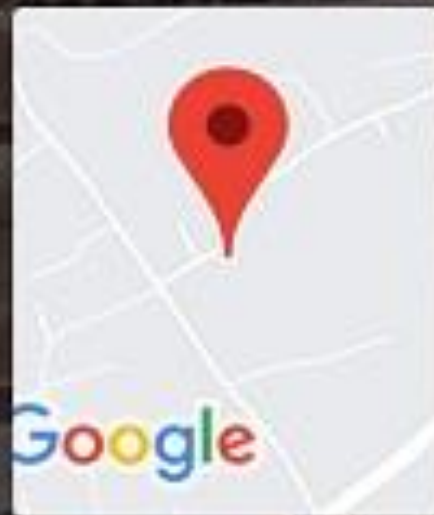


Vasai-Virar, Maharashtra, India
St.Gonsalo Garcia College of Arts and Commerce, Vasai
West, Mulgaon, Maharashtra 401207, India
Lat 19.348677°
Long 72.807565°
22/09/22 08:15 AM GMT +05:30

Room No 35



 GPS Map Camera



Vasai-Virar, Maharashtra, India

St.Gonsalo Garcia College of Arts and Commerce, Vasai

West, Mulgaon, Maharashtra 401207, India


Lat 19.348677°

Long 72.807565°

21/09/22 08:35 AM GMT +05:30

Room No. 36




 GPS Map Camera



Vasai-Virar, Maharashtra, India
St.Gonsalo Garcia College of Arts and Commerce, Vasai
West, Mulgaon, Maharashtra 401207, India
Lat 19.348677°
Long 72.807565°
21/09/22 08:36 AM GMT +05:30

Room No 37



 GPS Map Camera



Vasai-Virar, Maharashtra, India

St.Gonsalo Garcia College of Arts and Commerce, Vasai

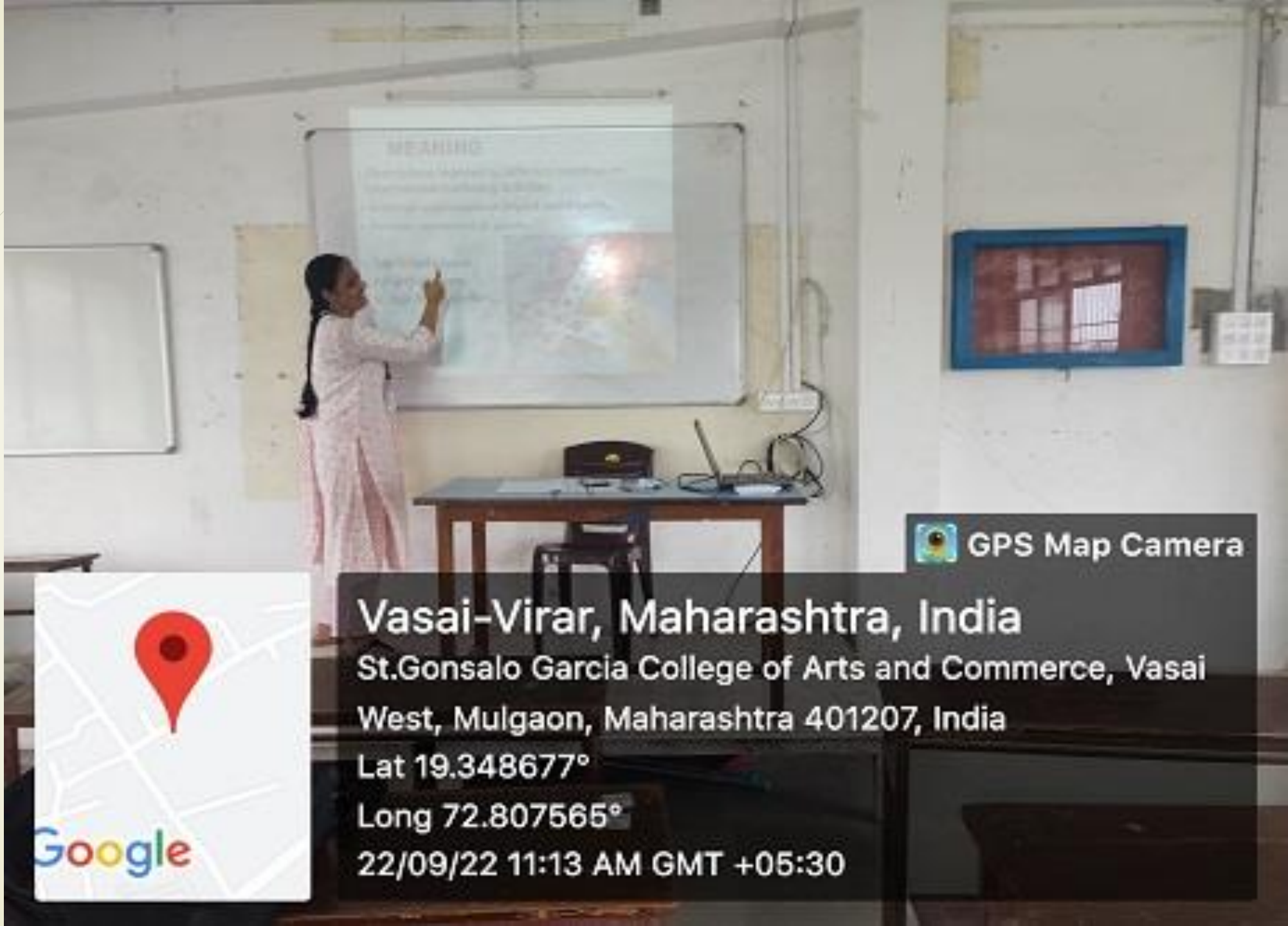
West, Mulgaon, Maharashtra 401207, India


Lat 19.348677°

Long 72.807565°

21/09/22 08:13 AM GMT +05:30

Room No.40



 GPS Map Camera



Vasai-Virar, Maharashtra, India

St.Gonsalo Garcia College of Arts and Commerce, Vasai

West, Mulgaon, Maharashtra 401207, India

Lat 19.348677°

Long 72.807565°

22/09/22 11:13 AM GMT +05:30



BUILDING NO. 2

Room No. 102



GPS Map Camera



Vasai-Virar, Maharashtra, India

8RV5+4C9, opp. gg college rakhi alley, Vasai West,

Vasai-Virar, Maharashtra 401207, India

Lat 19.342893°

Long 72.808801°

23/09/22 11:11 AM GMT +05:30

Room No.104



GPS Map Camera



Vasai-Virar, Maharashtra, India

8RV5+4C9, opp. gg college rakhi alley, Vasai West,
Vasai-Virar, Maharashtra 401207, India

Lat 19.342893°

Long 72.808942°

23/09/22 11:15 AM GMT +05:30

Room No. 105



GPS Map Camera



Vasai-Virar, Maharashtra, India

8RV5+4C9, opp. gg college rakhi alley, Vasai West,

Vasai-Virar, Maharashtra 401207, India

Lat 19.343029°

Long 72.808895°

23/09/22 11:05 AM GMT +05:30

Room No.202




वसई, महाराष्ट्र, India

WING-C, SOLITAIRE CASTLE, कोळिवाडा, वसई वेस्ट, वसई,
महाराष्ट्र 401201, India

Lat 19.343541°


Long 72.807137°

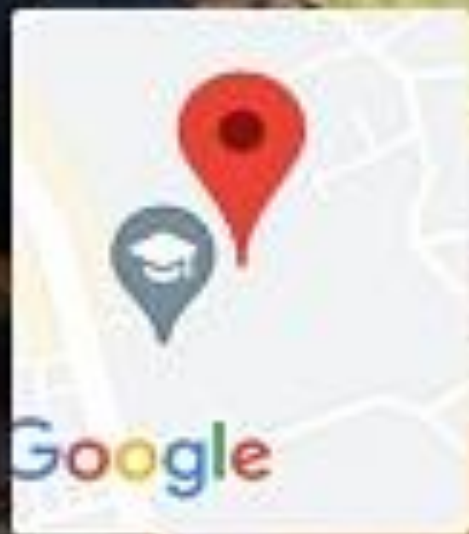
23/09/22 08:32 AM GMT +05:30

 GPS Map Camera

Room No. 204



 GPS Map Camera



Vasai-Virar, Maharashtra, India

BRV5+4C9, opp. gg college rakhi alley, Vasai West,
Vasai-Virar, Maharashtra 401207, India

Lat 19.343159°

Long 72.808789°

19/09/22 10:30 AM GMT +05:30